



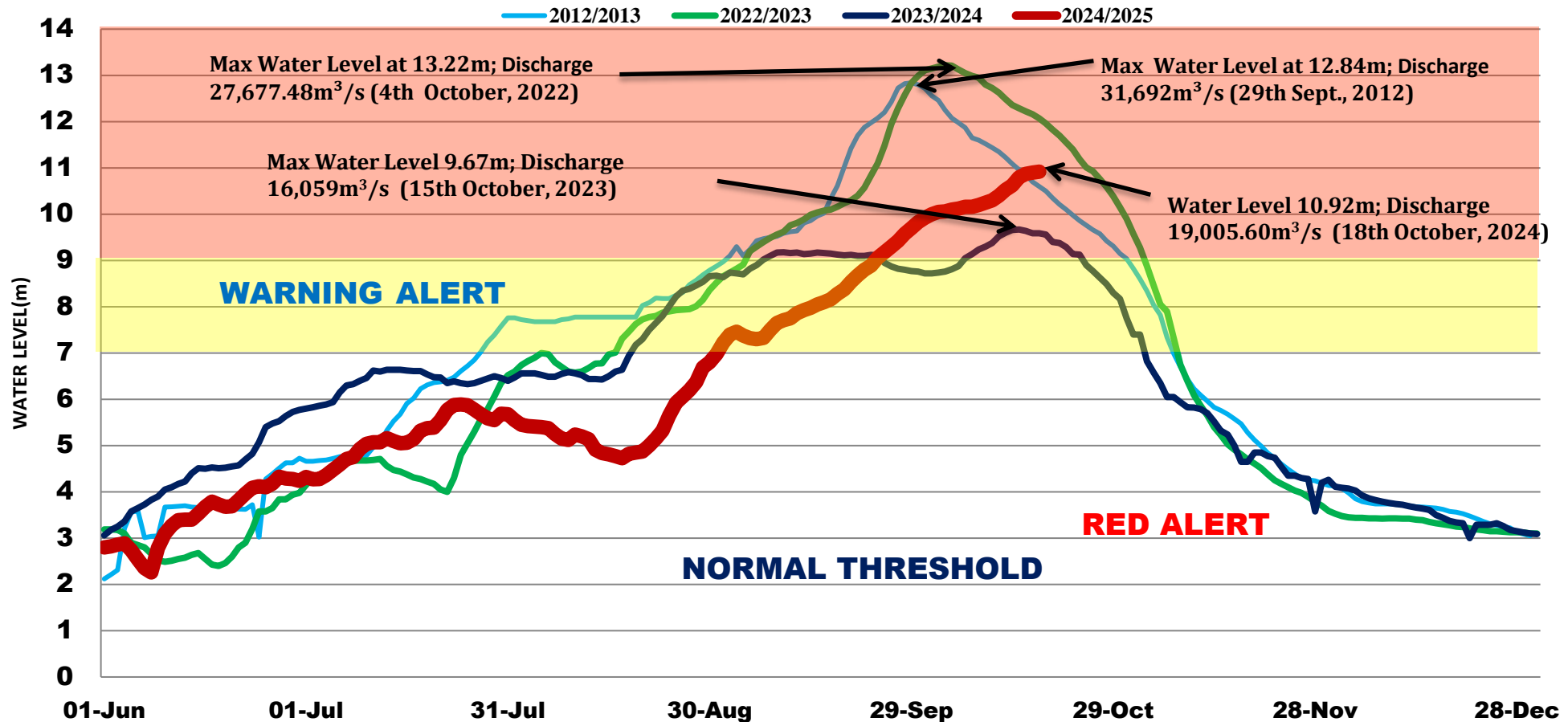
NIGERIA HYDROLOGICAL SERVICES AGENCY

(FRIDAY, 18TH OCTOBER, 2024)


DAILY FLOOD MONITOR



COMPARATIVE HYDROGRAPH OF RIVER NIGER AT LOKOJA FOR 2012/2013, 2022/2023, 2023/2024 & 2024/2025 HYDROLOGICAL YEARS SHOWING DIFFERENT ALERT LEVELS



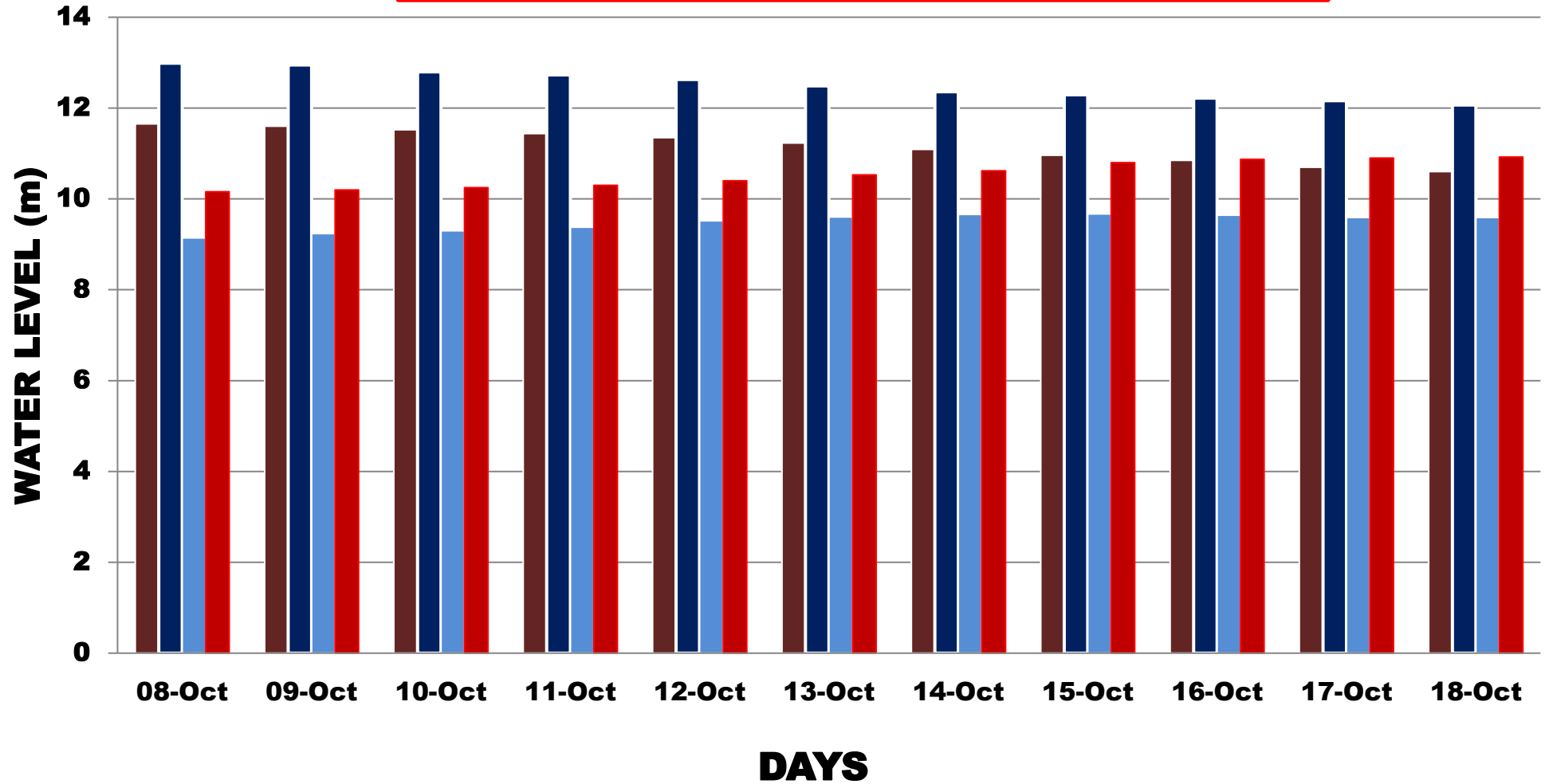
NOTE: The Flow Situation at Lokoja is on **RED alert level.**



COMPARATIVE DAILY FLOOD WATER LEVEL DOWNSTREAM OF THE CONFLUENCE OF RIVERS NIGER AND BENUE AT LOKOJA



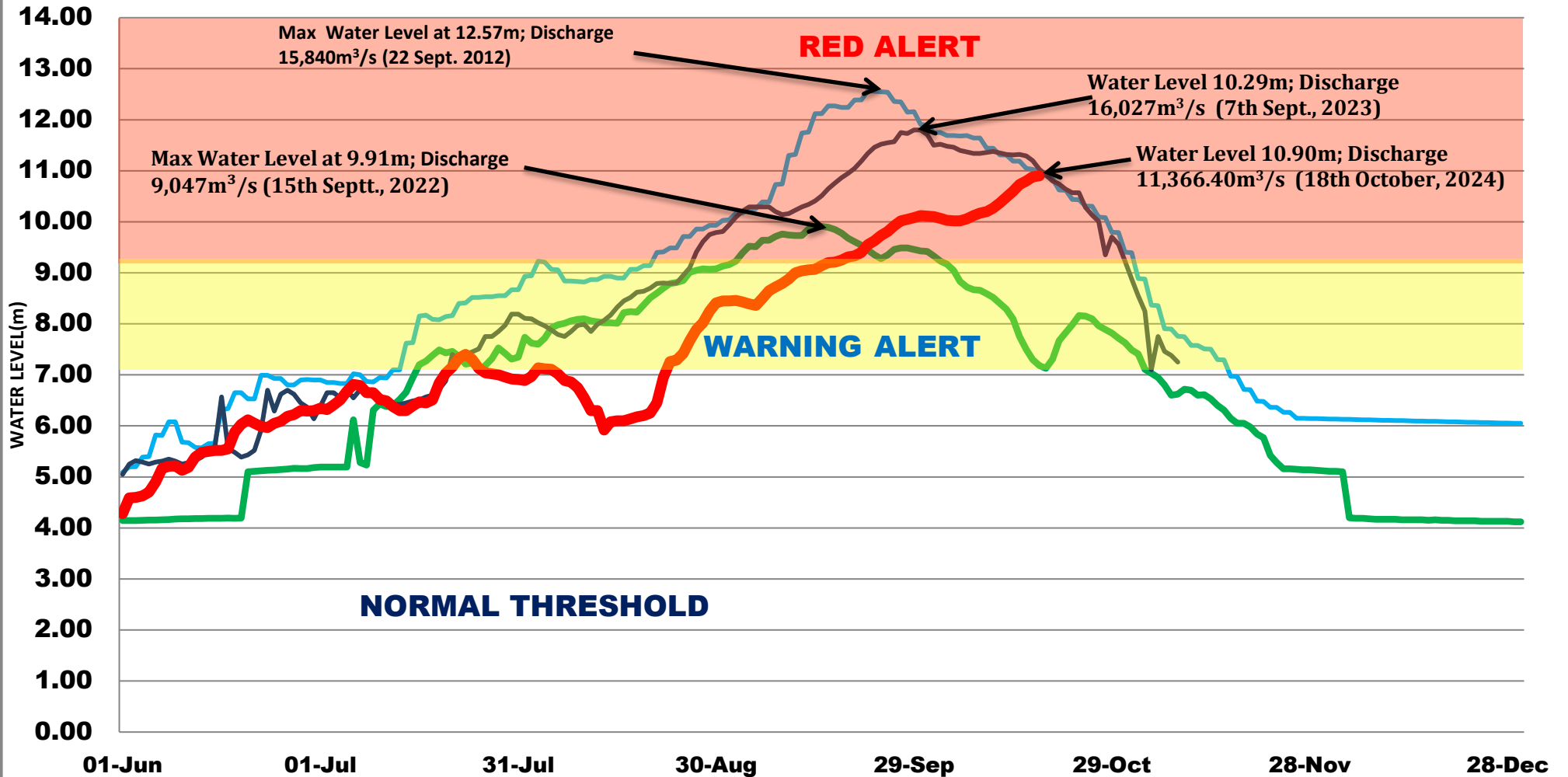
■ 2012/2013 ■ 2022/2023 ■ 2023/2024 ■ 2024/2025



COMPARATIVE HYDROGRAPH OF RIVER BENUE AT MAKURDI FOR 2012/2013, 2021/2022, 2023/2024 & 2024/2025 HYDROLOGICAL YEARS SHOWING DIFFERENT ALERT LEVELS



— 2012/2013 — 2021/2022 — 2023/2024 — 2024/2025



NOTE: The Flow Situation at Makurdi is on *RED* alert level.



COMPARATIVE DAILY FLOOD WATER LEVEL OF RIVER BENUE AT MAKURDI

