



Flood Situation Report #3

27, September, 2018: NEMA/SR/2018/01

NATIONAL EMERGENCY MANAGEMENT AGENCY



KEY FIGURES



826,403
Affected Population



176,299
Internally Displaced Persons



109,820
Displaced Persons Living with Family & Friends

12 States Affected
4 States declared under National Disaster



8
States under Red Alert



87
Local Government Areas Affected



17,816
Houses Destroyed or Damaged



150,285
Agricultural Land Destroyed/Damaged

199
Fatalities

1,036
Injured

0
Sick

0
Missing

SITUATION REPORT

Since late August, heavy rains across Nigeria have caused large-scale flooding that has already impacted 826,403 people. However, numbers are expected to rise further as assessments are still ongoing in some states.

In total, 87 Local Government Areas (LGAs) across 10 states have been affected by severe flooding while data is still being collated in 2 other states.

On 17 September, the National Emergency Management Agency (NEMA) declared a national disaster in the four worst-affected States (Anambra, Delta, Kogi and Niger) and is leading the overall national response. Five National and Territorial Emergency Operating Centers (EOCs) have been activated, each covering between two and three states, to facilitate the response and collect information on critical gaps and needs.

The EOCs are providing reports daily on the situation in the different states. NEMA will continue to update this report as the situation evolves and assessments continue in the field.

PRIORITIES

The following are identified needs across the affected states: shelter, relief items, food, hygiene kits, family items, mosquito nets, and medicines.

Responders are still requesting for rescue boats to reach flooded communities and GPS for mapping.

PARTNERS PRESENCE & COORDINATION

EOCs have been activated in five areas covering all the affected states to facilitate response and information sharing. SEMA and Red Cross are also on the ground responding to critical needs, facilitating IDPs in emergency shelters and/or camps, and collating information. NEMA is in close coordination with all the EOCs where reports are received regularly on current situation on the ground. Line ministries have also launched response efforts in the different states. The Presidential Committee on Flood Relief and Rehabilitation is supporting locations where they have built permanent shelters.

OCHA, WFP and IOM have deployed staff in the NEMA HQ to support the current operations providing information management and GIS mapping.

REQUIREMENTS

N 12,136,954,359.60
Funds Required

N 3Billion
Funds Available

N9,136,954,359.60
Funds Unmet

For inquiries or more information, kindly contact

Engr. Mustapha Y. Maihaja, Director General
Kayode Fagbemi, Ag. Director, Relief and Rehabilitation
Hayatu Abdulkadir, Assistant Chief Planning Office

dg@nema.gov.ng
fagbemi.kayode@nema.gov.ng +2348051795000
hayatu.abdulkadir@nema.gov.ng +2348033110010



Flood Situation Report #3

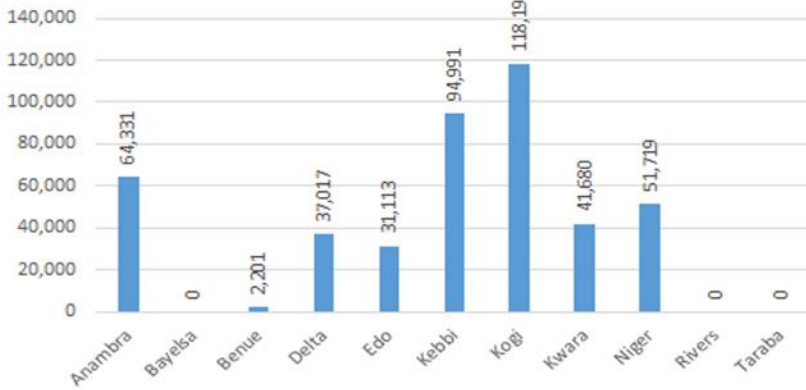
21, September, 2018: NEMA/SR/2018/01

NATIONAL EMERGENCY MANAGEMENT AGENCY



MAP & STATS

Affected Population



5 EOCs are activated covering the States:

- Group A: Kebbi, Niger, Kwara
- Group B: Kogi, Edo
- Group C: Benue, Taraba, Adamawa, Delta
- Group D: Anambra, Delta
- Group E: Rivers, Bayelsa

The EOCs are providing reports daily on the situation in the different states. NEMA will continue to update this report as the situation evolves and assessments continue in the field.



Rain Forecast

Light to moderate rains (up to 50mm) fell in the past 24 hours, primarily affecting Niger, Kaduna, Zamfara, Katsina, Adamawa, Ekiti, Kogi, Anambra, Imo, Abia, Cross River, Akwa Ibom and Rivers states. For the period of 20 to 23 of September moderate rains (8 to 100mm) have affected the lower half of the country, primarily affecting Taraba state and southern coastal areas.

The latest ECMWF 10-day forecasts indicate moderate rainfall for the next 10 days with 25-100mm of rains expected along the Niger and Benue basins, with areas along the coast expected to receive 100 – 200mm.



For inquiries or more information, kindly contact

Engr. Mustapha Y. Maihaja, Director General
 Kayode Fagbemi, Ag. Director, Relief and Rehabilitation
 Hayatu Abdulkadir, Assistant Chief Planning Office

dg@nema.gov.ng +2348051795000
 fagbemi.kayode@nema.gov.ng +2348033110010
 hayatu.abdulkadir@nema.gov.ng



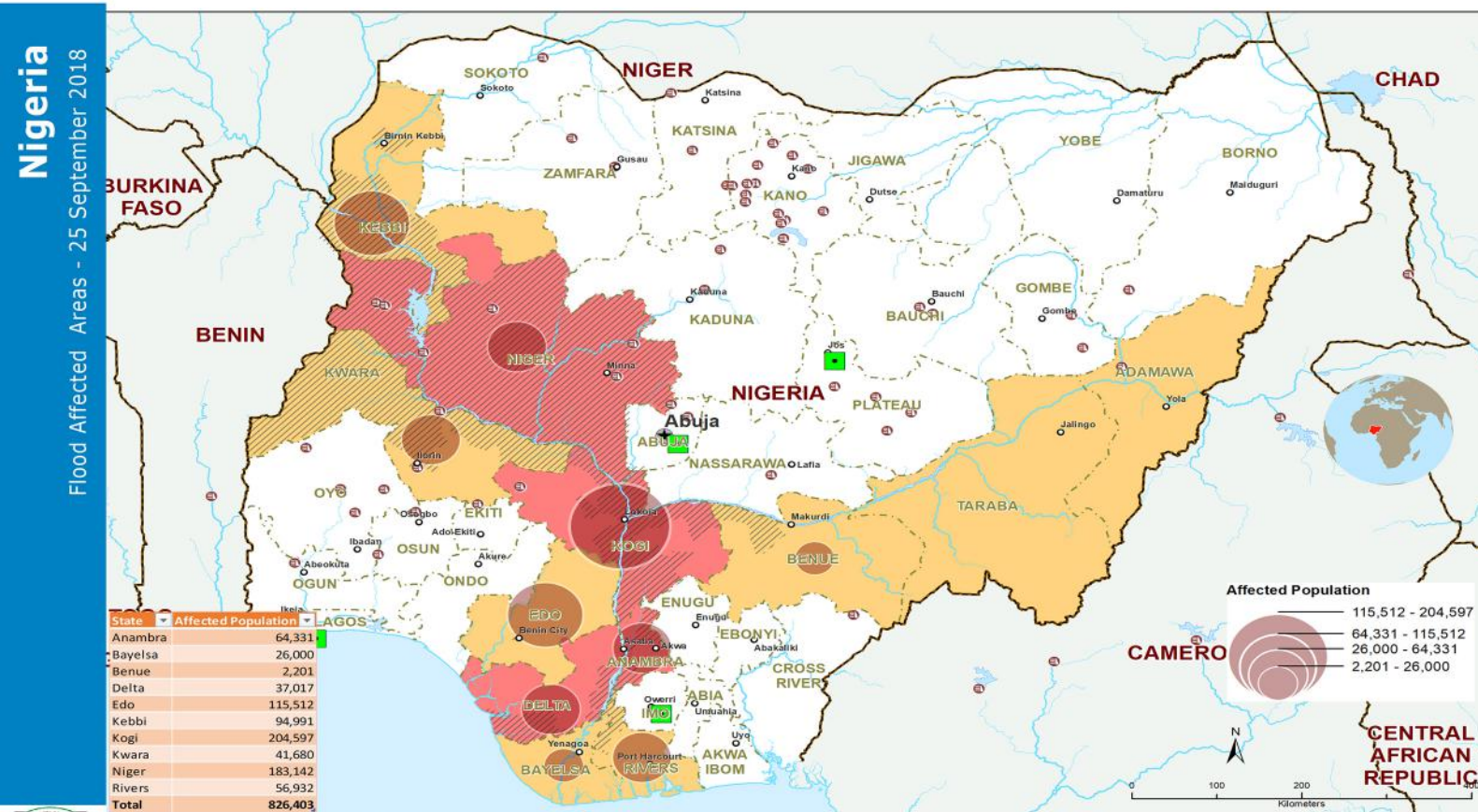
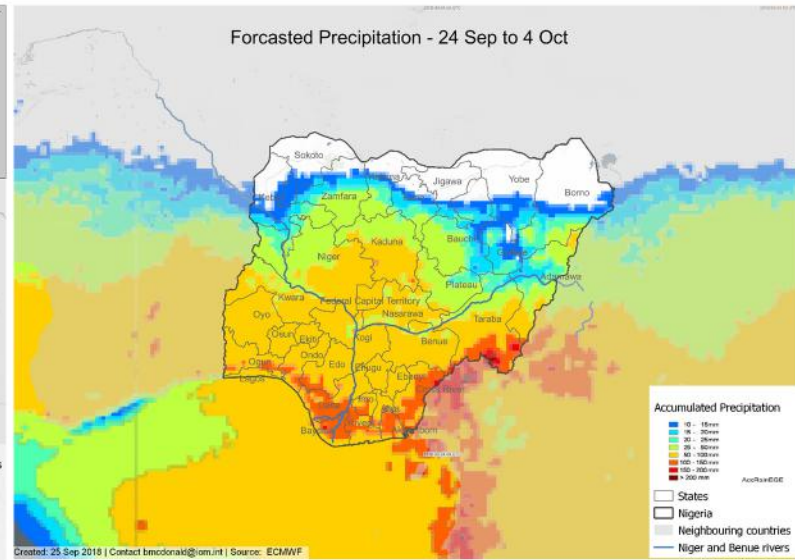
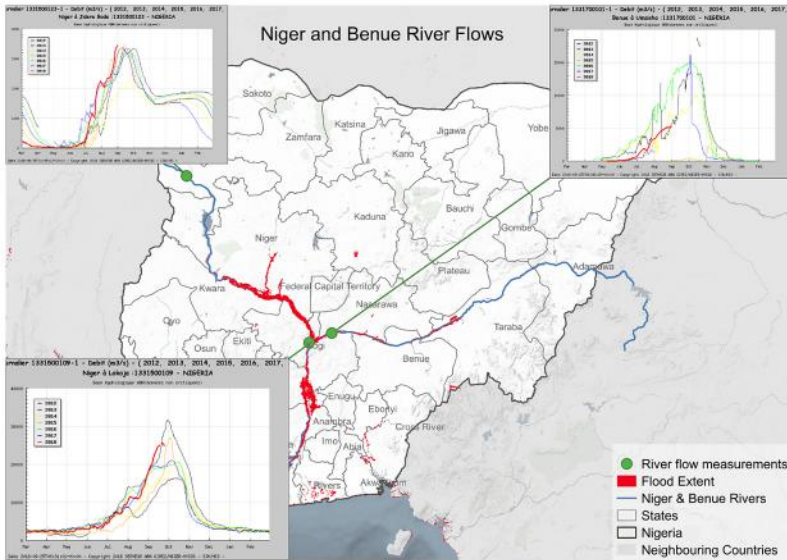
Flood Situation Report #3

21, September, 2018: NEMA/SR/2018/01

NATIONAL EMERGENCY MANAGEMENT AGENCY



MAP & STATS



Flood Affected States

- Flood affected State Based on Government Joint Assessment
- States where National Flood Disaster status has been declared

Affected LGAs

- Affected LGAs
- EOCS HQ locations

Legend:

- International Boundary
- State Boundary
- Water bodies
- Rivers
- National capital
- Major Town
- Dam

Data sources: WFP, UNGIS, GeoNames, CIA, GIST, GIST

The boundaries and names shown on this map do not imply official endorsement or acceptance by the United Nations.

For inquiries or more information, kindly contact

Engr. Mustapha Y. Maihaja, Director General
Kayode Fagbemi, Ag. Director, Relief and Rehabilitation
Hayatu Abdulkadir, Assistant Chief Planning Office

dg@nema.gov.ng
 fagbemi.kayode@nema.gov.ng
 hayatu.abdulkadir@nema.gov.ng
 +2348051795000
 +2348033110010